

# General location map

## How to find us

We look forward to welcoming you to Regent's University London. Our campus in Regent's Park is easily accessible by public and private transport.

### By Underground

Take the London Underground (Tube) to Baker Street station. To help plan your journey, use the Transport for London Journey Planner at [www.tfl.gov.uk](http://www.tfl.gov.uk)

### From Baker Street station

Take the Marylebone Road exit. Turn left and walk past Madame Tussauds to York Gate on your left.

Turn left into York Gate. Continue over the bridge into the park. The University entrance is on the left. Total journey time approximately 10 minutes.

### By road

Our campus is just off the A501 (Marylebone Road) in central London.

### From London Heathrow Airport

Heathrow Express train service to Paddington station. London Underground from Paddington to Baker Street station. Total journey time approximately 35 minutes.

### From London Gatwick Airport

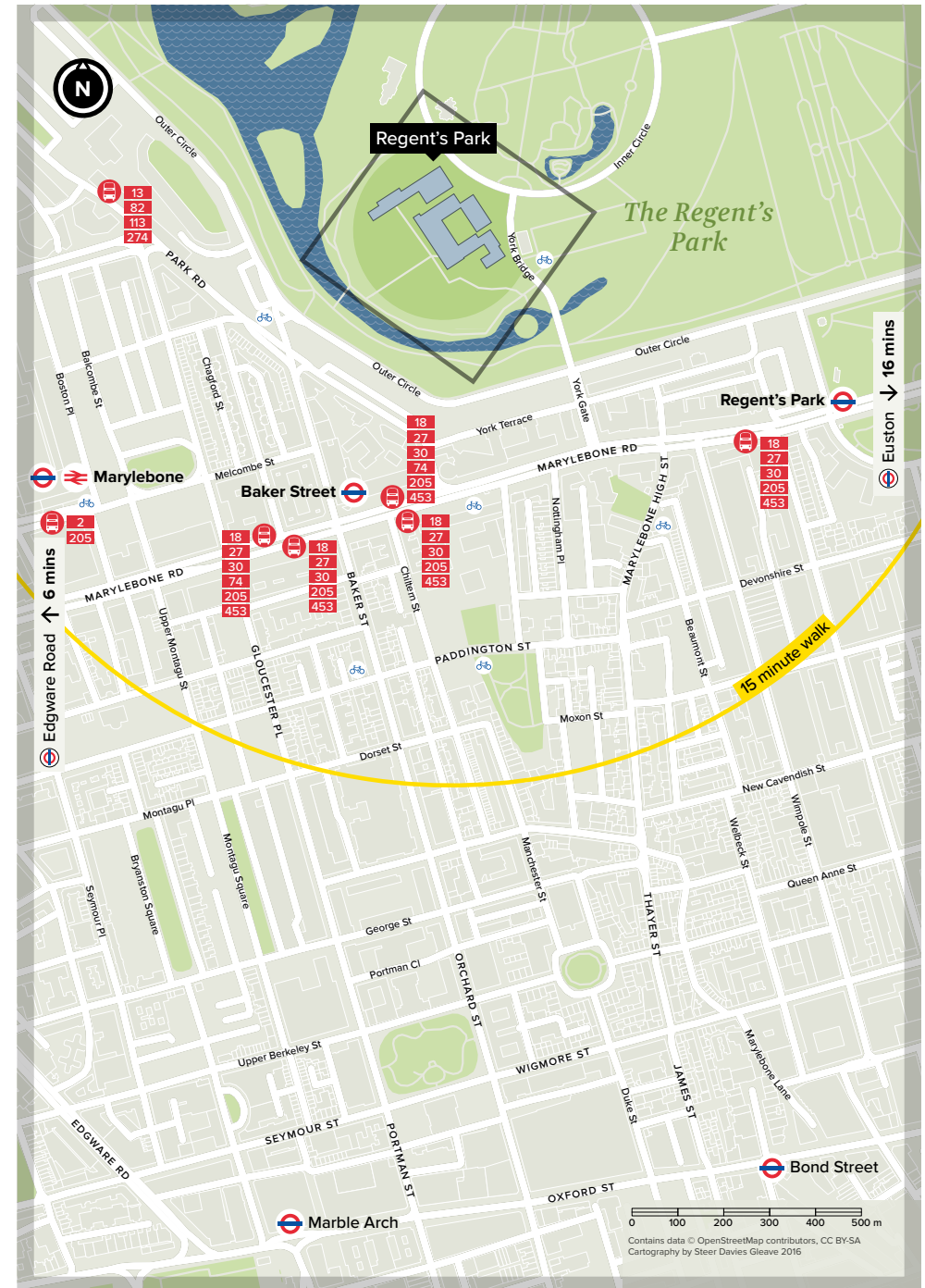
Gatwick Express train service to Victoria station. London Underground from Victoria to Baker Street station. Total journey time approximately 60 minutes.

### From London City Airport

Docklands Light Railway (DLR) to Canning Town station. London Underground from Canning Town to Baker Street station. Total journey time approximately 45 minutes.


### From St Pancras International

From Eurostar terminal, London Underground from King's Cross St Pancras to Baker Street station. Total journey time approximately 10 minutes.





# Regent's Park Campus

## Herringham

Herringham Hall (G)  
 Interior Design workshop (B)  
 Reception (G)   
 Regent's Conferences & Events (G)  
 Knapp Gallery (G)  
 Security office (G)


## Tuke

Bedford's Bar (B)   
 Fashion design studio (2)  
 Media services (B)  
 The Hive (G)  
 Tuke Hall lecture theatre (G) 



## Darwin

Interior Design studio (B,1)  
 Theatre studios (B)  
 TV studio (B)



## Acland

Student Hub (G)   
 Student Union (G)  
 Student common room (G)

## Oliver

The Brasserie (G)   
 Refectory and deli (G) 

## Jebb

Study Abroad office (2)  
 IT centre (B)   
 Library & study areas (G and 1) 









## Reid Hall

Halls of residence 

## Botany

Facilities & Estates management  
 Wellbeing Studio

## Map key

-  Campus entrance
-  Building entrance
-  Accessible entrance
-  Lift
-  Bicycle parking
-  Car park
-  Designated smoking point
-  Assembly point
- (B) Basement
- (G) Ground floor
- (1) First floor
- (2) Second floor

